






















Bike Trail Tirol – Kitzbühel Alps Loop Trail

1st Stage / Wörgl - Reith i. Alpbachtal

Abbreviations: **P**: paved terrain - **G**: gravel - **S**: single track - **C**: carrying - **F**: forest/meadow/hiking trail

Junction No.	Km	Elevation	Type of Junction	Description	Terrain	Grade
1	0,00	532		From the church in Wörgl, follow the signpost for "Tourismusverband Bahnhofsstraße".	P	→
2	0,75	526		At the Wörgl train station, turn left.	P	→
3	1,01	531		Turn right and go through the underpass. After the underpass, turn left for "Rattenberg".	P	→
4	6,38	522		Turn left and pass under the railroad, following the signpost for "Rattenberg".	P	→
5	12	515		Turn left, then right onto the other side of the stream. Continue on the road.	P	→
6	13,3	516		Turn left towards the railroad tracks.	P	→









Junction No.	Km	Elevation	Type of Junction	Description	Terrain	Grade
7	14,4	517		Turn left and pass under the railroad tracks. Proceed for 100 meters until you get to the federal road. Continue next to the federal road to Mauken.	P	→
8	16,2	519		After the parking area, turn right and cross the road. On the federal road, follow the cyclists' signpost for "Radfeld Grafenried Holzalm".	G	→
9	16,9	537		Head straight on the gravel track.	G	↗
10	17,39	579		Turn right at the signpost for "Radfeld Grafenried Holzalm".	G	↗
11	20,39	954		Turn left at the signpost for 336 "Grafenried".	G	↗
12	21,1	1027		Head straight, following the signpost for 336 "Grafenried".	G	↗
13	21,55	1085		Turn right onto the paved road, following the signpost for 336 "Brixlegg".	P	↗
14	23	1180		Turn left for signpost 313 "Holzalm".	G	↗
15	25,55	1456		Head straight past Holzalpe, following the signposts for 304, 313 "Hösljoch".	G	↗
16	27	1395		At the hut, turn right downhill.	G	↘
17	27,81	1328		Follow the signpost to "Reith".	G	↘
18	31	989		Head straight at the signpost for "Brunnerberg Reith". After 700 meters, turn right for "Brunnerberg Pinzgerhof", shortly uphill.	G/P	↘
19	31,56	964		At the signpost for "Brunnerberg Reith" (319), turn right. After 500 meters, turn left for "Brunnerberg Reith".	G	→
20	35,4	658	•	Church, Reith i. Alpachtal.	P	→











































Bike Trail Tirol – Kitzbühel Alps Loop Trail

2nd Stage / Reith i. Alpbachtal - Niederau

Abbreviations: **P**: paved terrain - **G**: gravel - **S**: single track - **C**: carrying - **F**: forest/meadow/hiking trail

Junction No.	Km	Elevation	Type of Junction	Description	Terrain	Grade
1	0,00	640		From the church in Reith, head straight past Kirchenwirt and continue on the road. After 300 meters, follow the signpost for "Alpbach".	P	→
2	0,45	638		Head straight, cross the federal road and follow the signpost for "Alpbach".	P	→
3	1,00	638		Continue straight on the road, following the signpost for "Höhenweg Alpbach".	P	→
4	1,35	630		Go across the bridge, following signpost 321 for "Alpbach – Naschberg".	P	↗
5	2,11	734		Follow the signpost for "Alpbach".	P	→
6	3,37	798		Continue straight on the road for "Alpbach".	P	↗



Junction No.	Km	Elevation	Type of Junction	Description	Terrain	Grade
7	3,88	848		Follow the signpost for "Unterlind Hygna".	P	
8	4,28	894		Follow the signpost for "Alpbach" and 321.	P	
9	5,10	970		Keep left on the main trail and follow the signpost 321 for "Alpbach".	P	
10	5,34	991		Head straight, following the signpost for 321 for "Alpbach".	P	
11	6,75	1039		Head straight, shortly downhill to "Alpbach Zentrum".	P	
12	8,04	971		In Alpbach, go straight ahead until you reach the church. Then turn left for "Congress Alpbach".	P	
13	9,50	1056		Head straight across the bridge for "Schatzberg", following signpost 309. Continue on the road straight uphill.	P	
14	10,50	1129		Head straight, following the signpost for "Schatzberg".	P	
15	11,00	1160		Turn left and follow the signpost for "Schatzberg".	P/G	
16	12,50	1367		Head straight on the gravel track, following the signpost for "Schatzberg".	G	
17	13,30	1439		Keep going straight ahead, following the signpost for "Schatzberg".	G	
18	13,65	1469		At the signpost for "Schatzbergalm", 308, head straight.	G	
19	14,60	1566		At the signpost for "Schatzberg", go right past the hut.	G	
20	15,00	1634		Turn left, following the yellow signpost.	G	
21	15,30	1666		Head straight, following the signpost for "Thierbach". After 50 meters, continue downhill on the road.	C	
22	16,00	1638		Head straight, following the signpost for "Thierbach".	G	
23	17,60	1500		Go down straight on the gravel track. Then follow the signpost for "Thierbach".	G	
24	20,30	1192		Go right past the Thierbach church, to the signpost for "Mühlthal".	P	
25	21,50	1127		Go straight, then right, following the signpost for "Mühlthal".	P	
26	25,10	813		Turn left uphill to the signpost for "Oberau".	P	
27	30,50	845	•	Niederau, church.		

Bike Trail Tirol – Kitzbüheler Alpen Loop





























3rd Stage / Niederau - Wörgl

Abbreviations: **P**: paved terrain - **G**: gravel - **S**: single track - **C**: carrying - **F**: forest/meadow/hiking trail

Junction No.	Km	Elevation	Type of Junction	Description	Terrain	Grade
1	0,00	845	↑	From the church, follow the signpost for "Hopfgarten".	P	→
2	0,12	852	↙	Behind the "Austria" hotel, turn left for "Bruckberg Hopfgarten" (signpost 343).	P	↘
3	1,10	847	↗	Follow the road straight uphill for "Hopfgarten Wörgl" (343).	P	↗
4	2,34	944	↗	Turn right for "Hopfgarten", 343, "Möslalm Pfaffenberg".	G	↗
5	2,95	992	↓	Head straight, following the signposts for "Pfaffenberg, Wörgler Boden", "Niederau Möslalm", 434.	G	↘
6	3,15	974	↘	At the signpost for "Wörgler Boden", turn right. Signpost 337.	G	→



Junction No.	Km	Elevation	Type of Junction	Description	Terrain	Grade
7	3,90	923		Turn left for "Wörgler Boden".	G	↘
8	5,36	757		Turn right to "Wörgler Boden", following the signpost for "Wörgl".	G	↘
9	6,88	613		Turn right downhill, continuing on the paved road.	P	↘
10	7,19	583		Just before the federal road, turn right and follow the signpost for the cycling trail.	P	→
11	10,04	595		Head straight, following the signpost for the cycling trail.	P	→
12	11,33	602		Turn right across the bridge, then continue left	P	→
13	13,23	618		Head straight, following the signpost for "Radweg Westendorf".	G	→
14	13,52	619		Turn right after the wood bridge. Caution: dangerous intersection!	P	→
15	13,79	621		Turn right and, after the bridge, turn left for "Radweg Westendorf".	P	→
16	14,53	633		Head straight to "Gasthof Grindaberg".	P	↗
17	15,70	761		Turn left for "Jausenstation Grinda" and "Radweg Windau Tal".	P	↗
18	16,70	808		Turn left for "Grindahof Lendwirt". Go past Grindawirt Jausenstation and proceed on the meadow trail to the forest trail. Continue uphill to the farm.	P/G	↘
19	17,71	809		After the farm, turn left downhill, following the signpost for "Lendwirt Westendorf".	P	↘
20	18,80	700		Signpost for "Lendwirt Westendorf". After 100 meters, turn right and follow the signpost for "Westendorf Zentrum".	P	→
21	20,08	782		Turn right at the signpost for "Westendorf 2km".	P	→
22	20,50	782		Continue left on the paved road, following the signpost for "Westendorf 1,5km".	P	→
23	22,40	789		At the center of Westendorf, head straight towards the church, continuing on the road.	P	→
24	22,65	790		At the gas station, turn right and follow the green signpost for "Radweg Brixen".	P	→
25	23,90	783		Follow the signpost for "Radweg Brixen".	P	→
26	25,70	791		Turn left through the underpass to the church in Brixen i. Thale.	P	→
27	26,00	797		At the federal road in the center of Brixen i. Thale, turn left.	P	→
28	26,30	798		At the large signpost for "Hohe Salve", turn right.	P	→
29	26,75	837		At the signpost for "Hochbrixen Hochsöll" 255, turn right and uphill.	P	↗
30	29,40	1148		At "Berggasthof Pieding", turn left for "Hochbrixen Hochsöll".	P/G	↗

Junction No.	Km	Elevation	Type of Junction	Description	Terrain	Grade
31	30,30	1181		Turn right at the signpost for "Hochbrixen Hochsöll" 265.	G	
32	31,37	1294		At the signpost for "Hochbrixen Hochsöll" 265, head past the lift station. After 400 meters, follow the sign next to the hut.	G	
33	32,00	1281		Continue straight, following the signpost for "Hochbrixen Hochsöll" 265.	G	
34	33,40	1219		Head straight, following the signpost for "Hochbrixen Hochsöll". After 400 meters, turn right for "Hexenwasser".	G	
35	35,30	1173		Head towards signpost 265 and follow the sign for "Gasthof Salvenmoos".	G/P	
36	35,80	1177		Turn right at the signpost for "Söll".	P	
37	38,00	921		Descend on the road to Söll.	P	
38	39,35	760		Continue to Söll.	P	
39	40,26	710		Just before the federal road, head left. In the underpass, follow the green signpost for the cycling trail through "Söll".	P	
40	41,57	741		Turn left at the chapel, following the signpost for "Wörgl".	P	
41	44,00	660		Turn left through the underpass and across the large entrance of Salvistabahn. Then turn right through the underpass, following the signpost for "Wörgl".	P	
42	47,33	555		Turn right onto the federal road. After 150 meters, turn left and follow the signpost for "Wörgl" on the cycling trail.	P	
43	52,34	511		Head straight (don't follow the cyclists' signpost for "Wörgl").	P	
44	53,17	507		Turn left, following the sign for "Zentrum". Go through the underpass. At the first roundabout, turn left and continue to the church.	P	
45	54,20	519	•	Center of Wörgl	P	